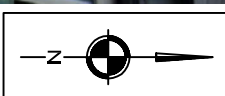





War Memorial

WEST PARK

AREA IN FRONT OF LIBRARY AND FLOWER BED UNAFFECTED BY FOOTWAY ALTERATIONS



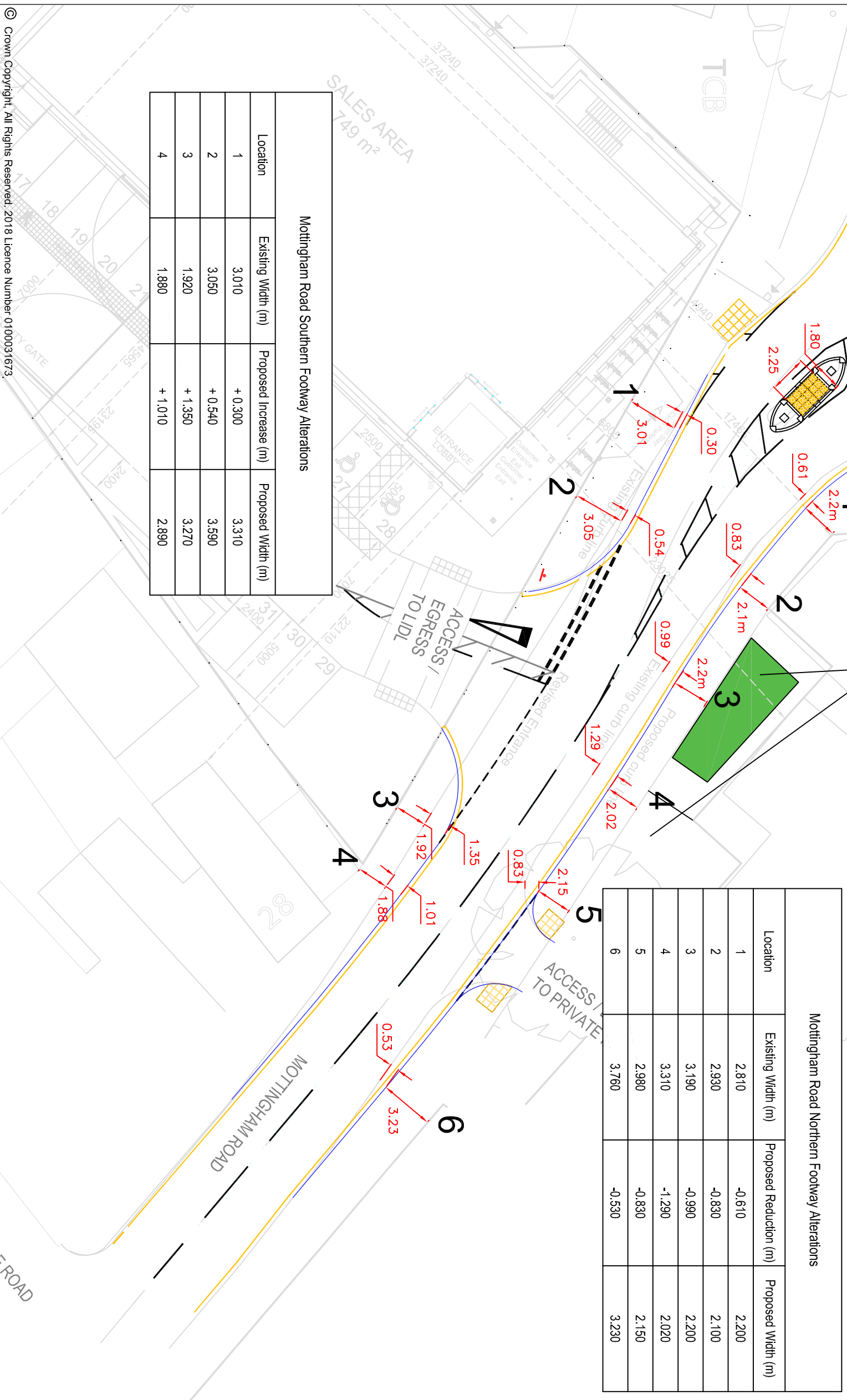
NOTES

Mottingham Road Southern Footway Alterations

Location	Existing Width (m)	Proposed Increase (m)	Proposed Width (m)
1	3.010	+ 0.300	3.310
2	3.050	+ 0.540	3.590
3	1.920	+ 1.350	3.270
4	1.880	+ 1.010	2.890

Mottingham Road Northern Footway Alterations

Location	Existing Width (m)	Proposed Reduction (m)	Proposed Width (m)
1	2.810	-0.610	2.200
2	2.930	-0.830	2.100
3	3.190	-0.990	2.200
4	3.310	-1.290	2.020
5	2.980	-0.830	2.150
6	3.760	-0.530	3.230



© Crown Copyright. All Rights Reserved. 2018 Licence Number 0100031673



Transportation Planning : Infrastructure Design

Riverside Studio, 32 The Calks, Leeds, LS2 7EY, Tel 0113 887 3823
www.scptransport.co.uk, Email info@scptransport.co.uk

Client Name:



Project Title:
LIDL, MOTTINGHAM RD, BROMLEY

Drawing Title:

PROPOSED IMPROVEMENTS TO PEDESTRIAN CROSSING FACILITIES ALONG MOTTINGHAM ROAD & CLARIFICATION OF EXISTING AND PROPOSED FOOTWAY WIDTHS

Drawn By: JH Date: 16.01.19

Checked: JRB Scale: 1:250 @ A3

Status: PLANNING Approved/Unapproved:

Drawing No. SCP/18047/SK12 Rev. A